

Delaware County

updated 3/2026

COMMUNITY PROFILE



Orange Township

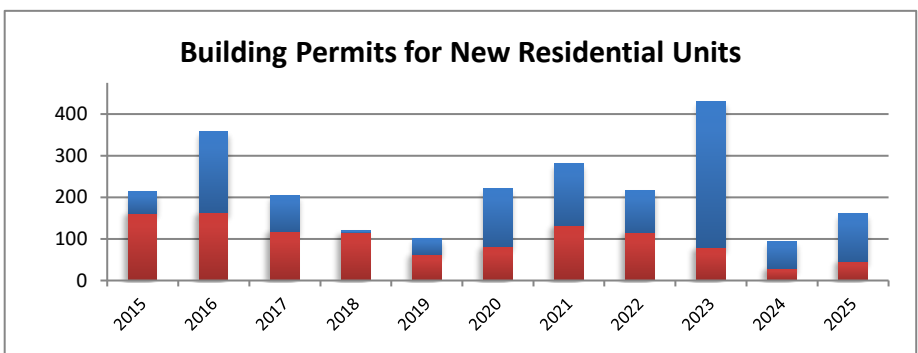
2024 ACS
5-year estimates

Male: 20,246
Female: 19,741
Median Age: 37.5

Employed: 22,515
Employed: 73.5%
Unemployed: 812
Unemployed: 2.7%

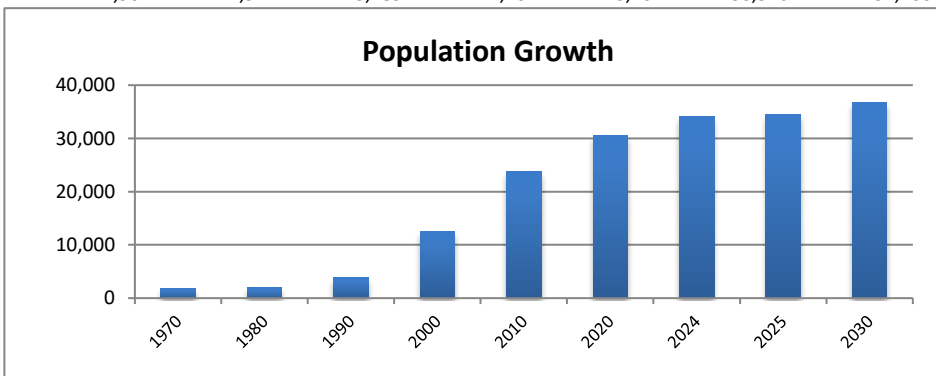
Med. Household Income: \$146,212
Median Family Income: \$174,421
Per Capita Income: \$61,401
Families below Poverty Level: 3.3%
People below Poverty Level: 4.4%
Graduate or Professional Degree: 29.6%
High School Grad or Higher: 97.8%
Bachelor's or Higher: 67.9%
Median Home Value: \$451,200

| Building Permits | 2015 | 2016 | 2017 | 2018 | 2019 | 2020 | 2021 | 2022 | 2023 | 2024 | 2025 |
|------------------|------|------|------|------|------|------|------|------|------|------|------|
| Single-Family | 162 | 163 | 118 | 115 | 63 | 81 | 132 | 115 | 79 | 29 | 46 |
| Multi-Family | 51 | 195 | 87 | 4 | 38 | 141 | 150 | 102 | 351 | 65 | 114 |

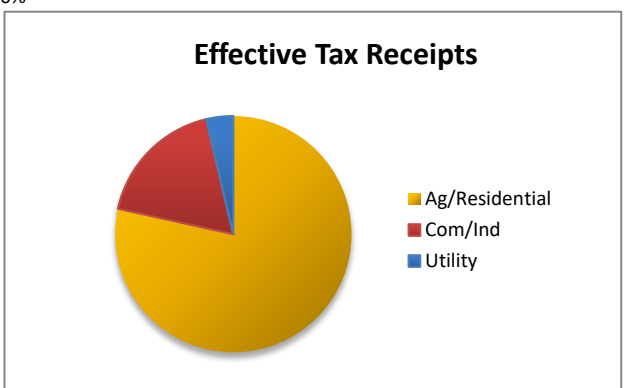
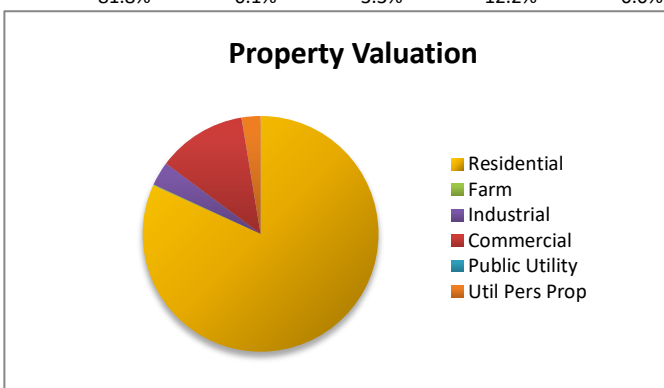


| Population | 1970 | 1980 | 1990 | 2000 | 2010 | 2020 | 2024 | 2025 | 2030 |
|----------------------------------------|-------|-------|-------|--------|--------|--------|--------|--------|--------|
| Census Bureau and DCRPC July Estimates | 1,902 | 1,941 | 3,789 | 12,464 | 23,762 | 30,516 | 34,206 | 34,491 | 36,797 |

Projected



| Property Valuation | Residential | Farm | Industrial | Commercial | Public Utility | Util Pers Pro | Grand Total |
|--------------------|---------------|-----------|------------|-------------|----------------|---------------|---------------|
| 2025 | 1,863,513,220 | 2,846,800 | 75,266,960 | 278,393,760 | 209,790 | 59,120,740 | 2,279,351,270 |
| | 81.8% | 0.1% | 3.3% | 12.2% | 0.0% | 2.6% | |



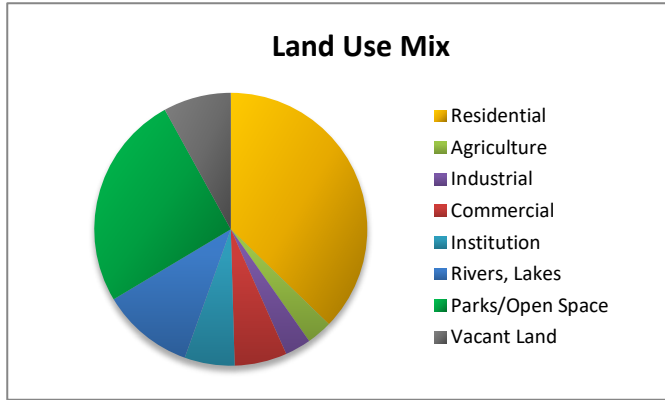
| Eff. Tax Receipts | Ag/Residential | Com/Ind | Utility | Grand Total |
|-------------------|----------------|-----------|---------|-------------|
| 2025 | 16,456,486 | 3,743,414 | 774,444 | 20,974,344 |
| | 78.5% | 17.8% | 3.7% | |

Land Use Mix Residential Agriculture Industrial Commercial Institution Rivers, Lake Parks/Open S Vacant Land Calc Total (no ROW)

| | | | | | | | | | |
|-------------------------|------|-----|-----|-----|-----|------|------|------|------------|
| (incorp. Areas deleted) | 4680 | 381 | 386 | 780 | 745 | 1375 | 3211 | 1009 | 12566.7678 |
| Dec-25 | 37% | 3% | 3% | 6% | 6% | 11% | 26% | 8% | Twp Total |

| | | |
|---------|-----|------------|
| Ag Vac | 0 | 14052.8815 |
| Res Vac | 663 | |
| Ind Vac | 39 | |
| Com Vac | 307 | |

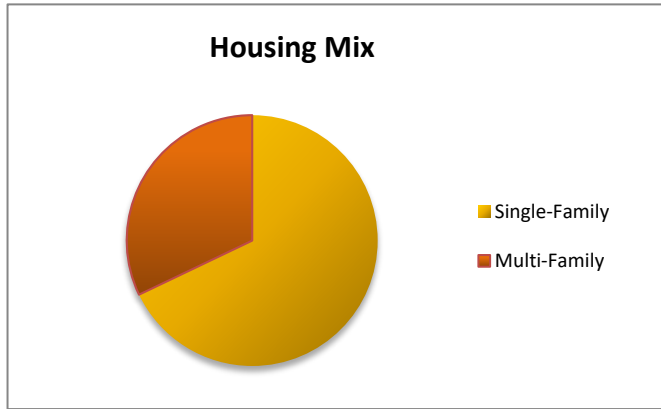
ROW 1486



2,626 acres have been annexed from Orange Township.

Housing Mix Single-Family Multi-Family Total

| | | | |
|------------|-------|-------|--------|
| 12/31/2025 | 8,382 | 3,962 | 12,344 |
| | 67.9% | 32.1% | |



Ethnic Mix 2000 2010 2020 Rate % of tot

| | | | | | |
|------------------|-------|-------|-------|------|-----|
| White | 11376 | 19538 | 21520 | 10% | 71% |
| African-American | 473 | 1025 | 1478 | 44% | 5% |
| Latino | 188 | 617 | 952 | 54% | 3% |
| Native-Am. | 14 | 27 | 40 | 48% | 0% |
| Asian | 355 | 2110 | 5187 | 146% | 17% |
| Other | 77 | 24 | 114 | 375% | 0% |
| Two or more | 169 | 421 | 1225 | 191% | 4% |
| Total | 12464 | 23762 | 30516 | 28% | |

