



Delaware County Regional Planning Commission GIS Map Print Order Form

Please do not send payment with an order without calling first.

Customer Name			Date
Address			
Telephone		E-mail	

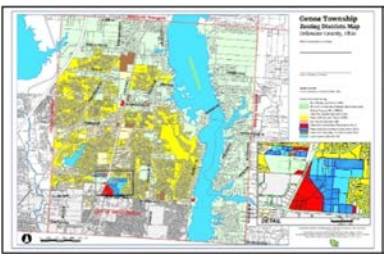
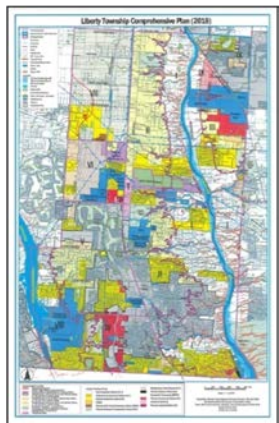
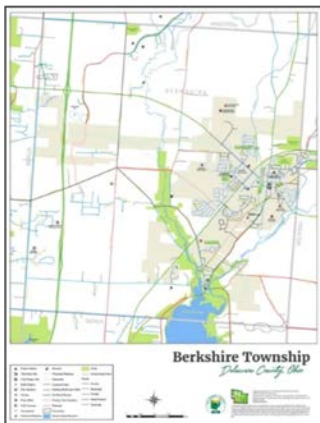
Description and/or custom layers (see below)	Size	Color/BW	No. of Copies
	<input type="checkbox"/> 8 ½ x 11 <input type="checkbox"/> 11 x 17 <input type="checkbox"/> 24 x 36 <input type="checkbox"/> _____	<input type="checkbox"/> Color <input type="checkbox"/> B&W	
	<input type="checkbox"/> 8 ½ x 11 <input type="checkbox"/> 11 x 17 <input type="checkbox"/> 24 x 36 <input type="checkbox"/> _____	<input type="checkbox"/> Color <input type="checkbox"/> B&W	
	<input type="checkbox"/> 8 ½ x 11 <input type="checkbox"/> 11 x 17 <input type="checkbox"/> 24 x 36 <input type="checkbox"/> _____	<input type="checkbox"/> Color <input type="checkbox"/> B&W	

Common layers	General: Aerial photo, Parcels, Roads, Twp and Muni Boundaries, School Districts, Zip Codes, any other data shown on the Auditor's website.
	Environmental: Contours (topography), Soils, Floodplains, Streams.
	Utilities: Sewer Lines, Del-Co Water Lines, Major Gaslines.
	RPC-managed: Proposed subdivisions, Subdivision proposed roads, Local proposed roads, Sidewalks and wider paths, Historical Features, Zoning, etc.

	Non-RPC Members	RPC Member Communities
8½" x 11"	b/w: \$0.10 / color: \$1.00	b/w: \$0.10 / color: \$0.40
11" x 17"	b/w: \$0.10 / color: \$2.00	b/w \$0.10 / color: \$1.00
24" x 36"	\$15.00*	\$5.00*
36" x 48"	\$25.00*	\$10.00*

* Annual Zoning and Comp Plan maps provided for communities at no cost. Large prints including aerial photography may be subject to an additional \$5.00. Charges are based on material costs. Custom maps may include staff time – call for info.

Sign and Date



Sample maps, l to r: Community Map, Aerial Photo, Comprehensive Plan, Zoning Map.