

Delaware County updated 8/2023

COMMUNITY PROFILE



Troy Township

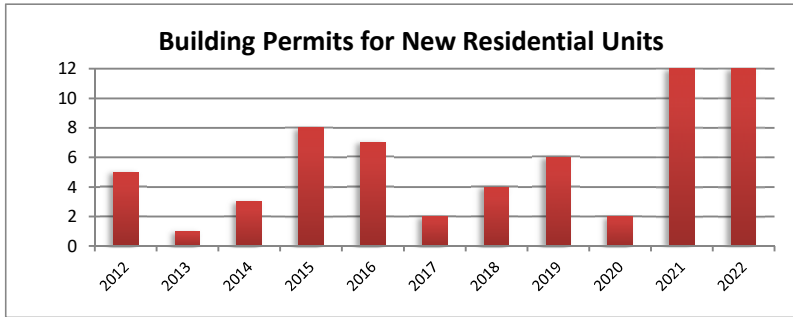
2021 ACS
5-year estimates

Male: 1,137
Female: 986
Median Age: 44.5

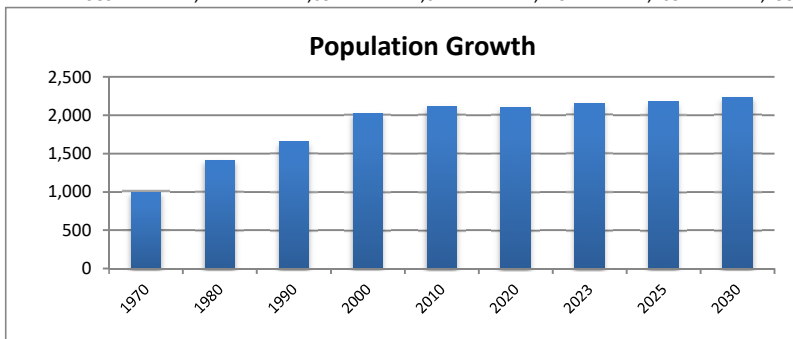
Employed: 1,128
Employed: 61.8%
Unemployed: 24
Unemployed: 1.3%

Med. Household Income: \$86,042
Median Family Income: \$112,667
Per Capita Income: \$39,924
Families below Poverty Level: 6.6%
People below Poverty Level: 8.6%
Graduate or Professional Degree: 15.0%
High School Grad or Higher: 97.6%
Bachelor's or Higher: 42.5%
Median Home Value: \$229,900

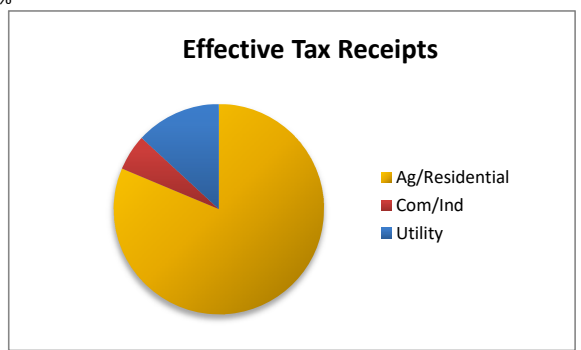
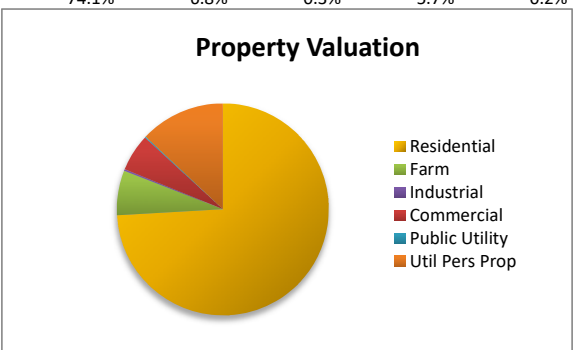
Building Permits	2012	2013	2014	2015	2016	2017	2018	2019	2020	2021	2022
Single-Family	5	1	3	8	7	2	4	6	2	12	12
Multi-Family	0	0	0	0	0	0	0	0	0	0	0



Population	1970	1980	1990	2000	2010	2020	2023	2025	2030
Census Bureau and DCRPC July Estimates	989	1,414	1,652	2,021	2,115	2,105	2,150	2,173	2,231
								Projected	



Property Valuation	Residential	Farm	Industrial	Commercial	Public Utility	Util Pers	Pr	Grand Total
2022	59,048,750	5,413,700	220,190	4,515,950	133,590	10,338,430	79,670,610	
	74.1%	6.8%	0.3%	5.7%	0.2%	13.0%		

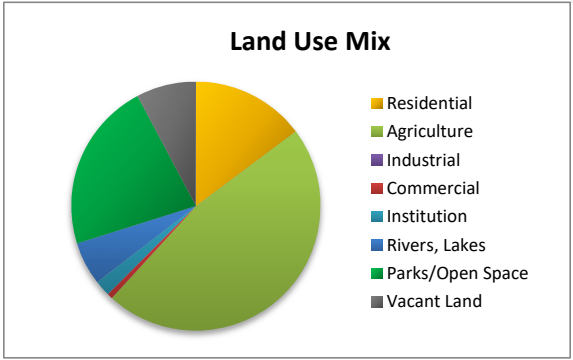


Effective Tax Receipt	Ag/Residential	Com/Ind	Utility	Grand Total
2020	137,563	9,328	22,306	169,196
	81.3%	5.5%	13.2%	

Land Use Mix	Residential	Agriculture	Industrial	Commercial	Institution	Rivers, Lake	Parks/Open	Vacant Lan	Calc Total	(no ROW)
(incorp. Areas deleted)	2248.16	7148.38	0	110.91	310.83	855.97	3355.6	1179.02	15208.87	
2018	15%	47%	0%	1%	2%	6%	22%	8%	Twp Total	

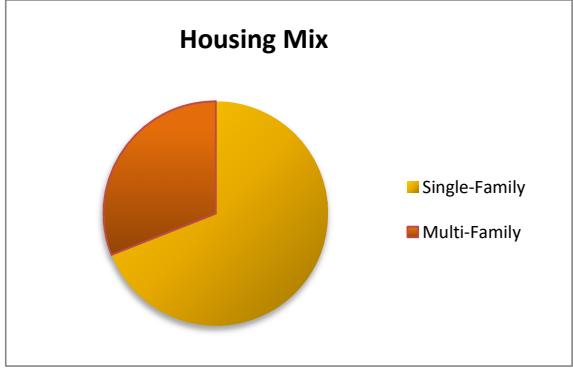
Ag Vac	228.64	15658.03
Res Vac	925.37	
Ind Vac	0.15	
Com Vac	24.86	

ROW 449.16



239.59 acres have been annexed from Troy Township.

Housing Mix	Single-Family	Multi-Family	Total
2021	662	297	959
	69.0%	31.0%	



Ethnic Mix	2000	2010	2020	Rate	% of tot
White	1984	2013	1941	-4%	92%
African-Ameri	19	15	15	0%	1%
Latino	9	35	38	9%	2%
Native-Am.	0	3	2	-33%	0%
Asian	3	11	5	-55%	0%
Other	8	5	8	60%	0%
Two or more	7	33	96	191%	5%
Total	2021	2115	2105	#DIV/0!	

