

Delaware County updated 8/2023

COMMUNITY PROFILE



Scioto Township

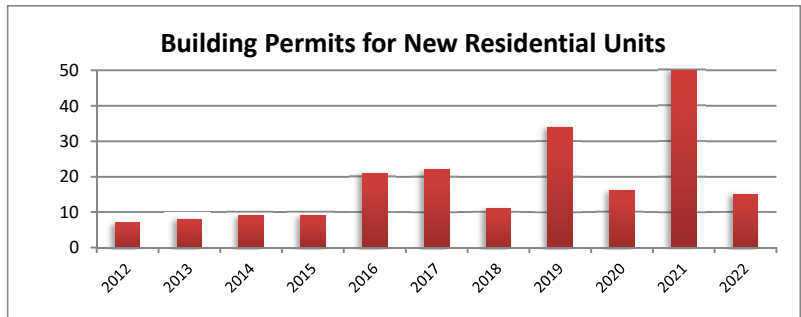
2021 ACS
5-year estimates

Male: 1,891
Female: 1,783
Median Age: 40.2

Employed: 2,177
Employed: 76.3%
Unemployed: 32
Unemployed: 1.1%

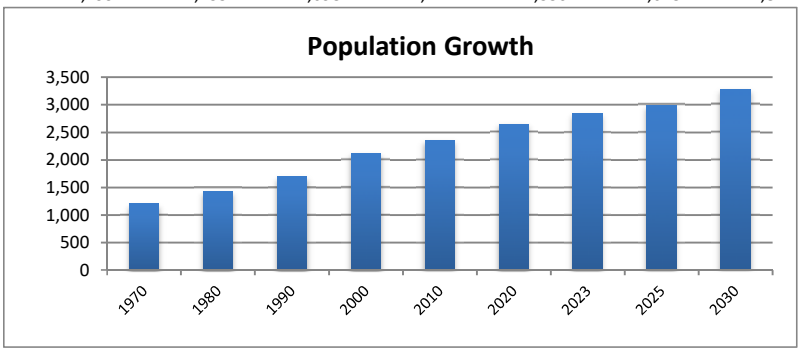
Med. Household Income: \$112,425
Median Family Income: \$125,347
Per Capita Income: \$44,517
Families below Poverty Level: 4.4%
People below Poverty Level: 4.7%
Graduate or Professional Degree: 13.9%
High School Grad or Higher: 98.4%
Bachelor's or Higher: 45.5%
Median Home Value: \$341,000

Building Permits	2012	2013	2014	2015	2016	2017	2018	2019	2020	2021	2022
Single-Family	7	8	9	9	21	22	11	34	16	50	15
Multi-Family	0	0	0	0	0	0	0	0	0	0	0

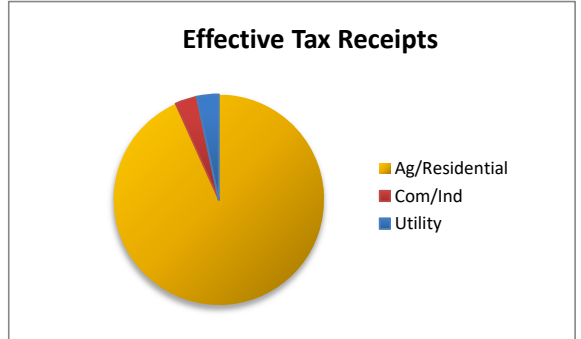
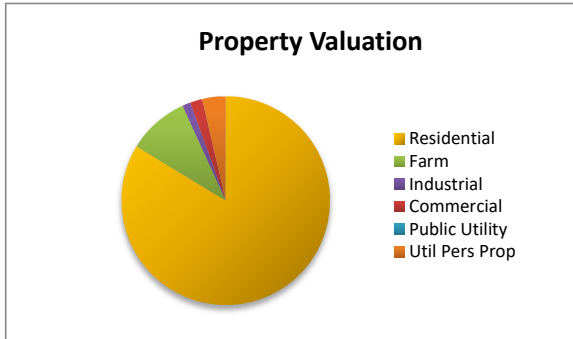


Population	1970	1980	1990	2000	2010	2020	2023	2025	2030
Census Bureau and DCRPC July Estimates	1,199	1,435	1,698	2,122	2,350	2,648	2,841	2,985	3,272

Projected



Property Valuation	Residential	Farm	Industrial	Commercial	Public Utility	Util Pers	Pro Grand Total
2022	107,736,780	12,229,770	1,610,010	2,427,540	14,270	4,717,800	128,736,170
	83.7%	9.5%	1.3%	1.9%	0.0%	3.7%	

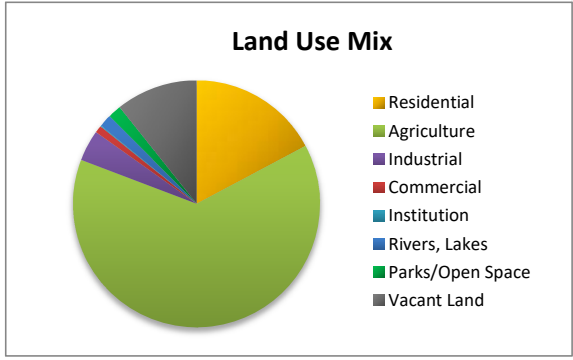


Effective Tax Receipt	Ag/Residential	Com/Ind	Utility	Grand Total
2020	689,790	24,750	25,045	739,585
	93.3%	3.3%	3.4%	

Land Use Mix	Residential	Agriculture	Industrial	Commercial	Institution	Rivers, Lake	Parks/Open	Vacant Lan	Calc Total	(no ROW)
(incorp. Areas deleted)	3715.38	13704.87	884.92	201.42	27.02	355.36	370.86	2308.17	21568	
2018	17%	64%	4%	1%	0%	2%	2%	11%	Twp Total	

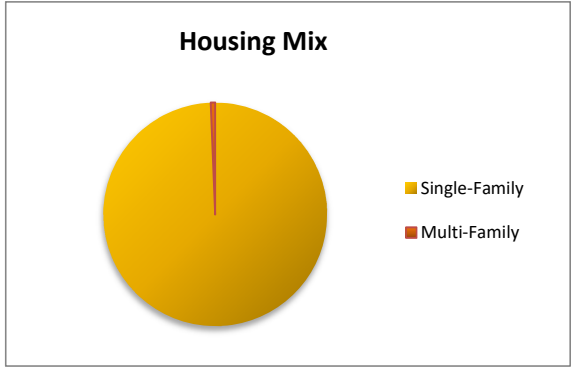
Ag Vac	717.61	22041.5
Res Vac	1589.73	
Ind Vac	0	
Com Vac	0.83	

ROW 473.5



540.47 acres have been annexed from Scioto Township.

Housing Mix	Single-Family	Multi-Family	Total
2021	1108	7	1115
	99.4%	0.6%	



Ethnic Mix	2000	2010	2020	Rate	% of tot
White	2080	2306	2455	6%	93%
African-Ameri	16	9	13	44%	0%
Latino	12	16	35	119%	1%
Native-Am.	0	1	2	100%	0%
Asian	5	11	30	173%	1%
Other	5	0	7	#DIV/0!	0%
Two or more	16	7	106	1414%	4%
Total	2122	2350	2648	13%	

