

Delaware County updated 5/2024

COMMUNITY PROFILE



Troy Township

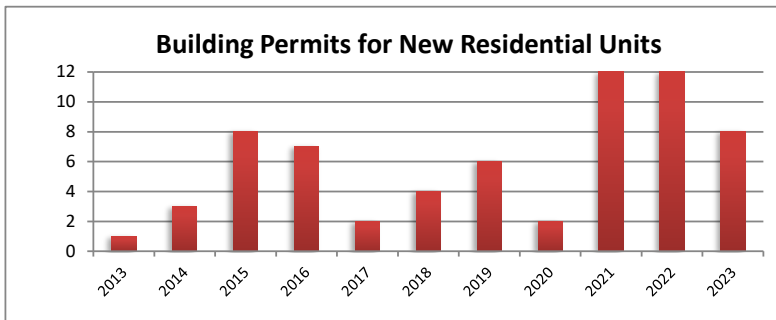
2022 ACS
5-year estimates

Male: 1,254
Female: 1,141
Median Age: 46.3

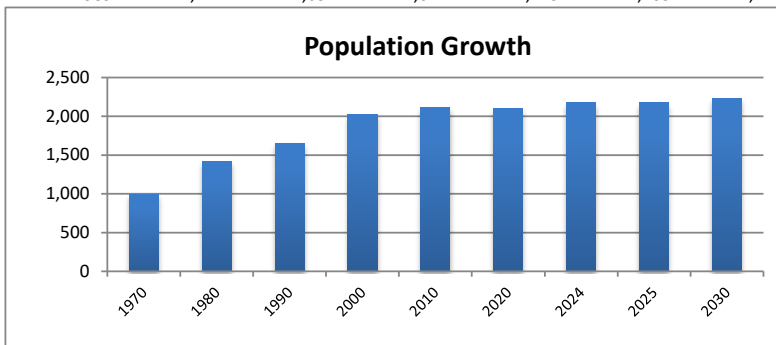
Employed: 1,159
Employed: 54.5%
Unemployed: 30
Unemployed: 1.4%

Med. Household Income: \$89,803
Median Family Income: \$112,292
Per Capita Income: \$41,238
Families below Poverty Level: 10%
People below Poverty Level: 12.2%
Graduate or Professional Degree: 16.8%
High School Grad or Higher: 94.1%
Bachelor's or Higher: 41.6%
Median Home Value: \$241,500

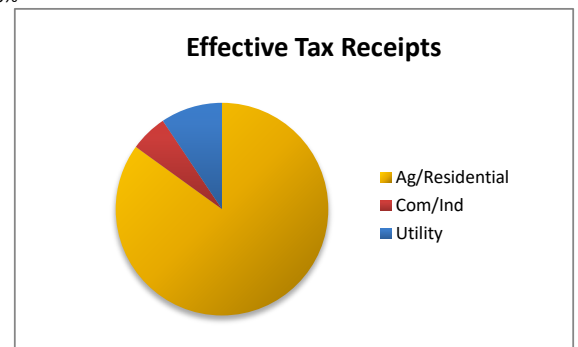
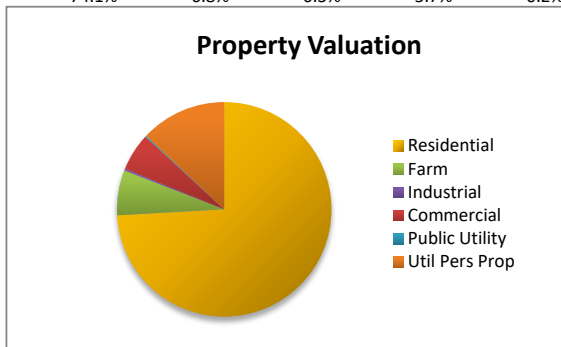
Building Permits	2013	2014	2015	2016	2017	2018	2019	2020	2021	2022	2023
Single-Family	1	3	8	7	2	4	6	2	12	12	8
Multi-Family	0	0	0	0	0	0	0	0	0	0	0



Population	1970	1980	1990	2000	2010	2020	2024	2025	2030
Census Bureau and	989	1,414	1,652	2,021	2,115	2,105	2,174	2,175	2,231
DCRPC July Estimates								Projected	



Property Valuation	Residential	Farm	Industrial	Commercial	Public Utility	Util Pers Pr	Grand Total
2022	59,048,750	5,413,700	220,190	4,515,950	133,590	10,338,430	79,670,610
	74.1%	6.8%	0.3%	5.7%	0.2%	13.0%	

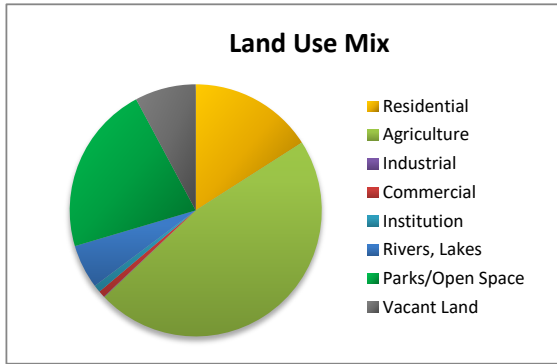


Effective Tax Receipt	Ag/Residential	Com/Ind	Utility	Grand Total
2023	205,876	13,692	22,762	242,330
	85.0%	5.7%	9.4%	

Land Use Mix	Residential	Agriculture	Industrial	Commercial	Institution	Rivers, Lake	Parks/Open	Vacant Land	Calc Total	(no ROW)
(incorp. Areas deleted)	2421	7125	11	129	141	856	3297	1189	15169.9517	
2023	16%	47%	0%	1%	1%	6%	22%	8%	Twp Total	

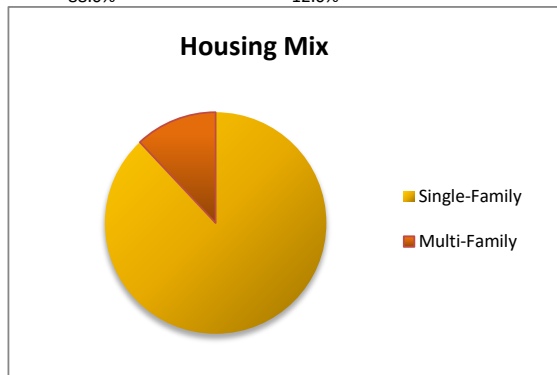
Ag Vac	228.64	15619.1117
Res Vac	925.37	
Ind Vac	0.15	
Com Vac	24.86	

ROW 449.16



239.59 acres have been annexed from Troy Township.

Housing Mix	Single-Family	Multi-Family	Total
2023	3119	425	3544
	88.0%	12.0%	



Ethnic Mix	2000	2010	2020	Rate	% of tot
White	1984	2013	1941	-4%	92%
African-Ameri	19	15	15	0%	1%
Latino	9	35	38	9%	2%
Native-Am.	0	3	2	-33%	0%
Asian	3	11	5	-55%	0%
Other	8	5	8	60%	0%
Two or more	7	33	96	191%	5%
Total	2021	2115	2105	#DIV/0!	

