

Delaware County updated 5/2024

COMMUNITY PROFILE



Scioto Township

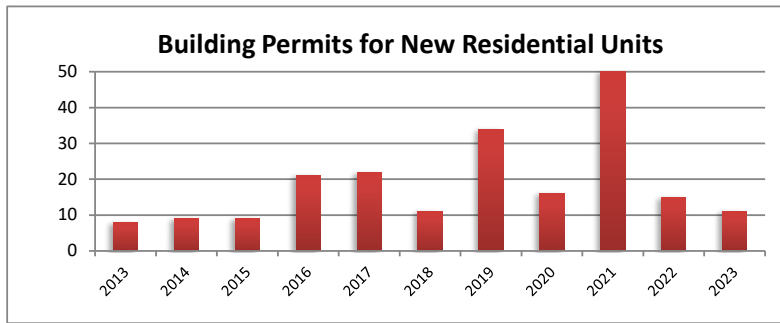
2022 ACS
5-year estimates

Male: 1,958
Female: 1,817
Median Age: 36.8

Employed: 2,219
Employed: 75.7%
Unemployed: 21
Unemployed: 0.7%

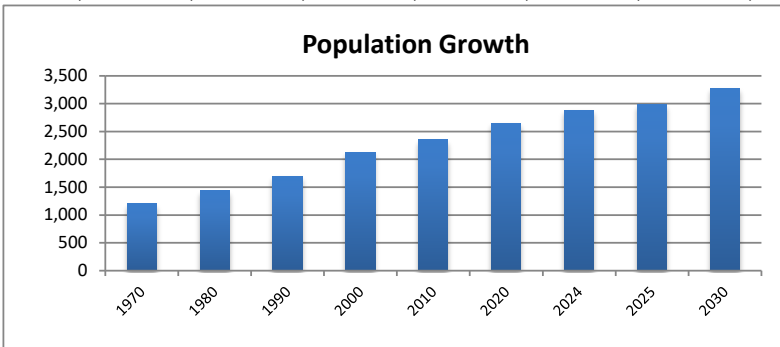
Med. Household Income: \$124,950
Median Family Income: \$134,013
Per Capita Income: \$46,624
Families below Poverty Level: 4.6%
People below Poverty Level: 4.3%
Graduate or Professional Degree: 15.2%
High School Grad or Higher: 98.6%
Bachelor's or Higher: 45%
Median Home Value: \$372,100

Building Permits	2013	2014	2015	2016	2017	2018	2019	2020	2021	2022	2023
Single-Family	8	9	9	21	22	11	34	16	50	15	11
Multi-Family	0	0	0	0	0	0	0	0	0	0	0

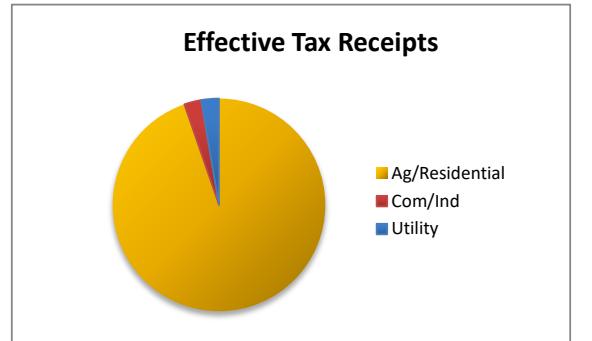
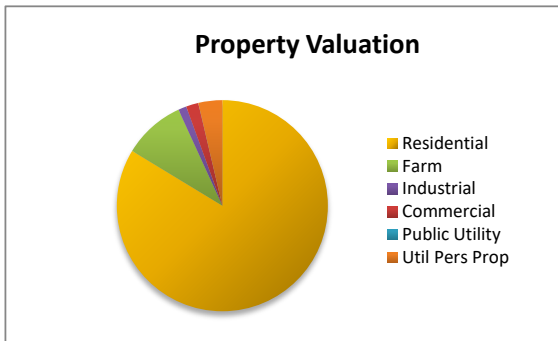


Population	1970	1980	1990	2000	2010	2020	2024	2025	2030
Census Bureau and DCRPC July Estimates	1,199	1,435	1,698	2,122	2,350	2,648	2,877	2,985	3,272

Projected



Property Valuation	Residential	Farm	Industrial	Commercial	Public Utility	Util Pers Prc	Grand Total
2022	107,736,780	12,229,770	1,610,010	2,427,540	14,270	4,717,800	128,736,170
	83.7%	9.5%	1.3%	1.9%	0.0%	3.7%	

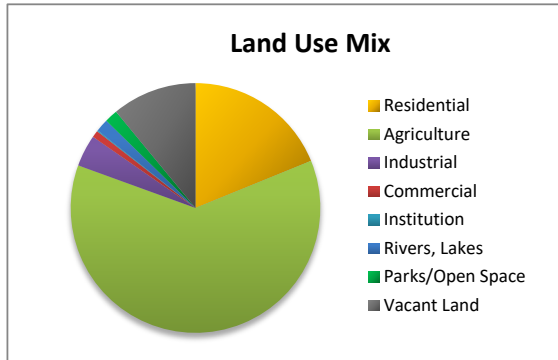


Effective Tax Receipt	Ag/Residential	Com/Ind	Utility	Grand Total
2023	920,971	25,209	26,119	972,299
	94.7%	2.6%	2.7%	

Land Use Mix	Residential	Agriculture	Industrial	Commercial	Institution	Rivers, Lake	Parks/Open	Vacant Land	Calc Total	(no ROW)
(incorp. Areas deleted)	4050	13262	884	191	27	355	363	2362	21494.7508	
2023	19%	62%	4%	1%	0%	2%	2%	11%	Twp Total	

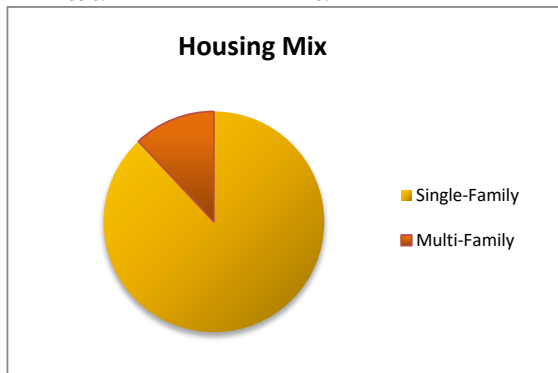
Ag Vac	717.61	21968.2508
Res Vac	1589.73	
Ind Vac	0	
Com Vac	0.83	

ROW 473.5



540.47 acres have been annexed from Scioto Township.

Housing Mix	Single-Family	Multi-Family	Total
2023	3119	425	3544
	88.0%	12.0%	



Ethnic Mix	2000	2010	2020	Rate	% of tot
White	2080	2306	2455	6%	93%
African-Ameri	16	9	13	44%	0%
Latino	12	16	35	119%	1%
Native-Am.	0	1	2	100%	0%
Asian	5	11	30	173%	1%
Other	5	0	7	#DIV/0!	0%
Two or more	16	7	106	1414%	4%
Total	2122	2350	2648	13%	

