




















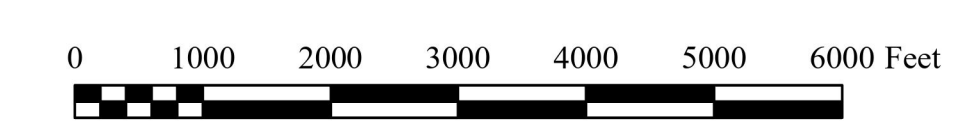
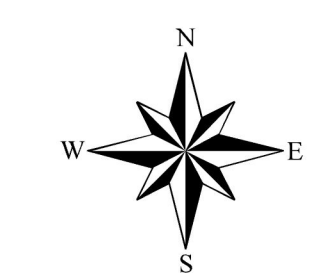
Berkshire Township Zoning Districts Map Delaware County, Ohio

Official Zoning Map as amended _____

Board of Township Trustees _____

Zoning Inspector
Berkshire Township, Delaware County, Ohio

-  Township Boundary
-  Incorporated Area Boundary
-  Road Right of Way
-  Property Lines
-  Rivers / Lakes
-  Incorporated Areas
- Berkshire Township Zoning**
-  Agricultural District (A-1)
-  Farm Residential District (FR-1)
-  Planned Residential District (PRD)
-  Planned Elderly Retirement Residential Community District (PERRC)
-  Planned Recreational District (PRCD)
-  Planned Institutional District (PIND)
-  Planned Commercial & Office District (PCD)
-  Planned Industrial District (PID)
-  Floodplain Regulatory District (FPRD)
-  Planned Mixed Use District Overlay (PMUD Art. 16)
-  Planned Mixed Use District Applied (PMUD Art. 16)
-  36/37 Planned Mixed Use District (PMUD Art. 17)
-  36/37 Planned Mixed Use District Applied (PMUD Art. 17)



Prepared By: Delaware County Regional Planning Commission (740-833-2260)
www.dcrpc.org
Parcel Information Provided by The Delaware County Auditor's Office
Further Information is available by contacting the Auditor's GIS Office (740-833-2070)
Zoning Information provided by Berkshire Township (740-965-9397)
Printed 4/23/2024

