

# Delaware County

updated 4/2021

## COMMUNITY PROFILE



### Genoa Township

2018 ACS  
5-year estimates

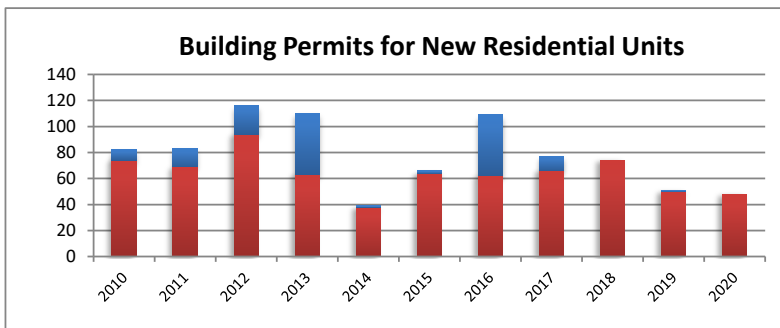
**Median Household Income: \$129,522**  
**Unemployment: 2.2%**

**Median Home Value: \$332,500**

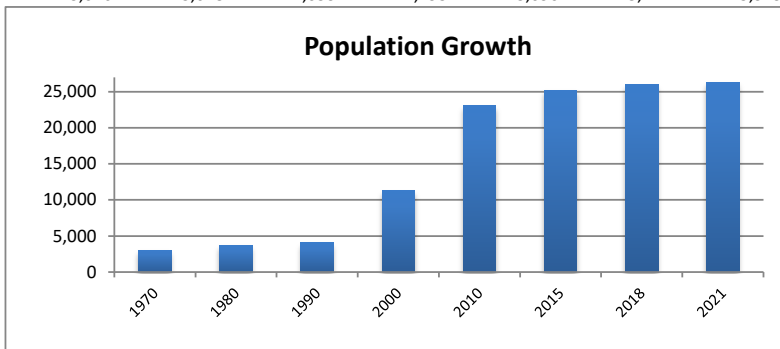
**Male: 50.2%**  
**Female: 49.8%**  
**Median Age: 41.4**

**Bachelor's degree: 43%**  
**Graduate or Professional Degree: 23%**

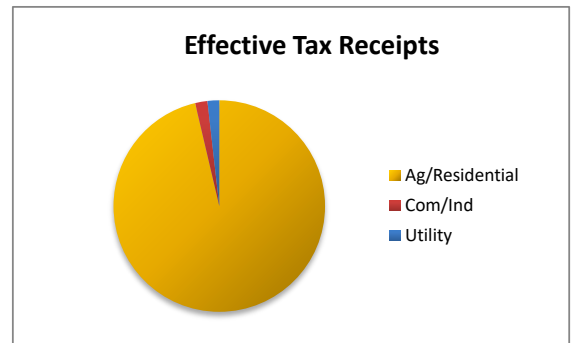
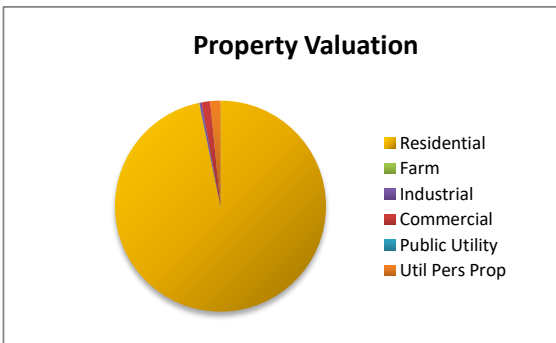
Building Permits	2010	2011	2012	2013	2014	2015	2016	2017	2018	2019	2020
Single-Family	74	69	94	63	38	64	62	66	74	50	48
Multi-Family	8	14	22	47	1	2	47	11	0	1	0



Population	1970	1980	1990	2000	2010	2015	2018	2021
Census Bureau and DCRPC July Estimates	3,046	3,678	4,053	11,293	23,090	25,242	25,979	26,260
								Projected



Property Valuation	Residential	Farm	Industrial	Commercial	Public Utility	Util Pers Prop	Prc	Grand Total
2020	1170126590	731440	4102310	15864370	0	18881350	1209706060	
	96.7%	0.1%	0.3%	1.3%	0.0%	1.6%		

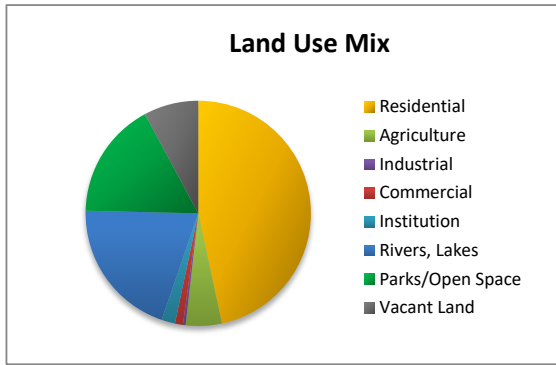


Effective Tax Receipt	Ag/Residential	Com/Ind	Utility	Grand Total
2020	15,211,000	295,415	282,778	15,789,193
	96.3%	1.9%	1.8%	

Land Use Mix	Residential	Agriculture	Industrial	Commercial	Institution	Rivers, Laki	Parks/Open	Vacant Lan	Calc Total	(no ROW)
(incorp. Areas deleted)	5881.66	651.98	48.95	143.84	244.7	2536.09	2115.03	991.72	12613.97	
2018	47%	5%	0%	1%	2%	20%	17%	8%	Twp Total	

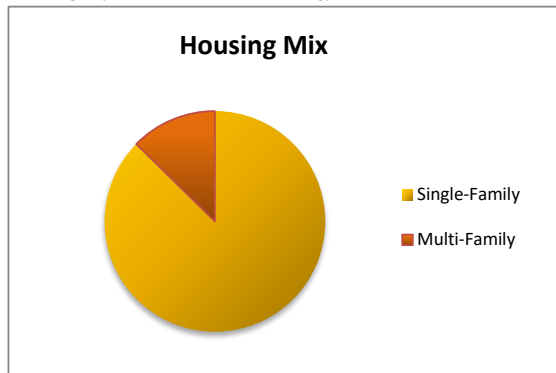
Ag Vac	5.75	13718.15
Res Vac	965.95	
Ind Vac	0	
Com Vac	20.02	

ROW 1104.18



2,101 acres have been annexed from Genoa Township.

Housing Mix	Single-Family	Multi-Family	Total
update 2019	7,575	1,096	8,671
	87.4%	12.6%	



Ethnic Mix	2000	2010	Rate	% of tot
White	10586	20305	92%	88%
African-Ameri	312	1086	248%	5%
Latino	113	407	260%	2%
Am-Indian	17	33	94%	0%
Asian	231	852	269%	4%
Other	45	40	-11%	0%
Two or more	102	367	260%	2%
Total	11293	23090	104%	

