















# Trenton Township Zoning Districts Map Delaware County, Ohio

Official Zoning Map as amended \_\_\_\_\_

Board of Township Trustees

Zoning Inspector  
Trenton Township, Delaware County, Ohio

-  Township Boundary
-  Incorp. Area
-  Road Right of Way
-  Property Lines
- Trenton Township Zoning
  -  Farm Residential District (FR)
  -  Rural Residential District (RR)
  -  Planned Residential Conservation District (PRCD overlay to FR & RR District)
  -  Community Business District (CB)
  -  Limited Industrial District (LI)
  -  Restricted Industrial District (RI)
  -  Community Facilities District (CF)
  -  Village of Sunbury
  -  Road
  -  River



Prepared By: Delaware County Regional Planning Commission (740-833-2260)  
www.dcrpc.org  
Parcel Information Provided by The Delaware County Auditor's Office  
Further Information is available by contacting the Auditor's GIS Office (740-833-2070)  
Zoning Information provided by Trenton Township (740-965-4270)  
Printed 4/16/2024

