

Radnor Township




















Zoning Districts Map

Delaware County, Ohio

Official Zoning Map as amended _____

Board of Township Trustees _____

Zoning Inspector
Radnor Township, Delaware County, Ohio

-  Township Boundary
-  Road Right of Way
-  Property Lines
-  Rivers / Lakes
-  Farm Residence District (FR-1)
-  Low Density Residence District (R-2)
-  Medium Density Residence District (R-3)
-  Planned Residence District (PRD)
-  Neighborhood Office District (C-1)
-  Neighborhood Commercial District (C-2)
-  Planned Commercial and Office District (PC)
-  Industrial District (I)
-  Planned Industrial District (PI)
-  Agricultural Preservation District (A-1)
-  Institutional District (ID)
-  Planned Institutional District (PIND)
-  Recreational District (REC)
-  Planned Recreational District (PREC)
-  Adult Entertainment District (AE)

