

Radnor Township

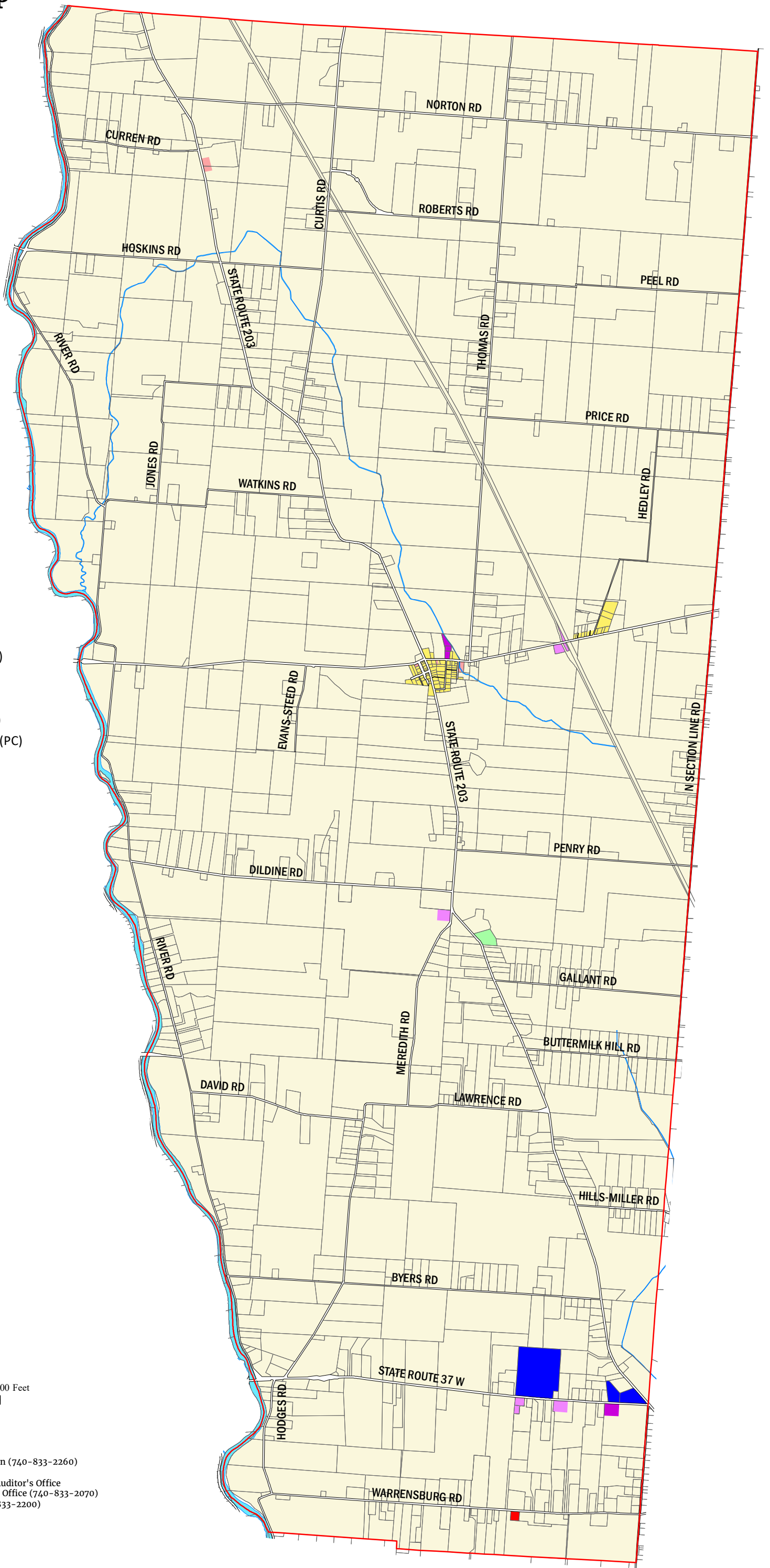
Zoning Districts Map




















Delaware County, Ohio


Official Zoning Map as amended _____

Board of Township Trustees _____

Zoning Inspector
Radnor Township, Delaware County, Ohio



-  Township Boundary
-  Road Right of Way
-  Property Lines
-  Rivers / Lakes
-  Farm Residence District (FR-1)
-  Low Density Residence District (R-2)
-  Medium Density Residence District (R-3)
-  Planned Residence District (PRD)
-  Neighborhood Office District (C-1)
-  Neighborhood Commercial District (C-2)
-  Planned Commercial and Office District (PC)
-  Industrial District (I)
-  Planned Industrial District (PI)
-  Agricultural Preservation District (A-1)
-  Institutional District (ID)
-  Planned Institutional District (PIND)
-  Recreational District (REC)
-  Planned Recreational District (PREC)
-  Adult Entertainment District (AE)



Prepared By: Delaware County Regional Planning Commission (740-833-2260)
www.dcrpc.org
Parcel Information Provided by The Delaware County Auditor's Office
Further Information is available by contacting the Auditor's GIS Office (740-833-2070)
Zoning Information from Delaware County (740-833-2200)
Printed 4/6/2020

