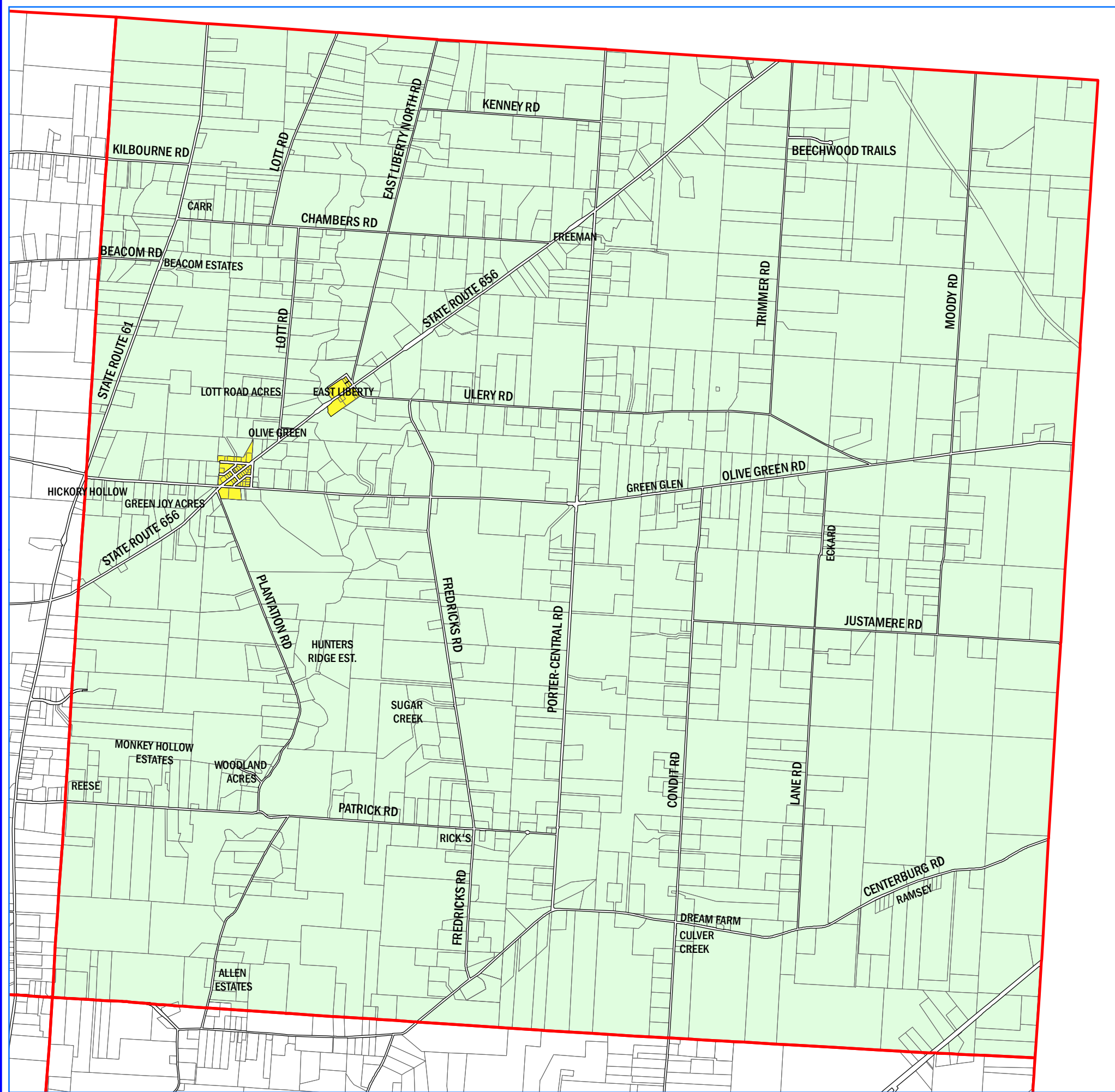





# Porter Township Zoning Districts Map Delaware County, Ohio

Official Zoning Map as amended \_\_\_\_\_






Board of Township Trustees

Zoning Inspector  
Porter Township, Delaware County, Ohio



-  Township Boundary
-  Road Right of Way
-  Property Lines

Porter Township Zoning Districts

-  Farm Residence District (A-1)
-  Rural Residence District (R-1)
-  Planned Residence District (PRD)
-  Planned Commercial and Office District (PCD)
-  Planned Industrial District (PID)



Prepared By: Delaware County Regional Planning Commission (740-833-2260)  
www.dcrpc.org  
Parcel Information Provided by The Delaware County Auditor's Office  
Further Information is available by contacting the Auditor's GIS Office (740-833-2070)  
Zoning Information provided by Porter Township (740-548-5217)  
Printed 3/27/2020

