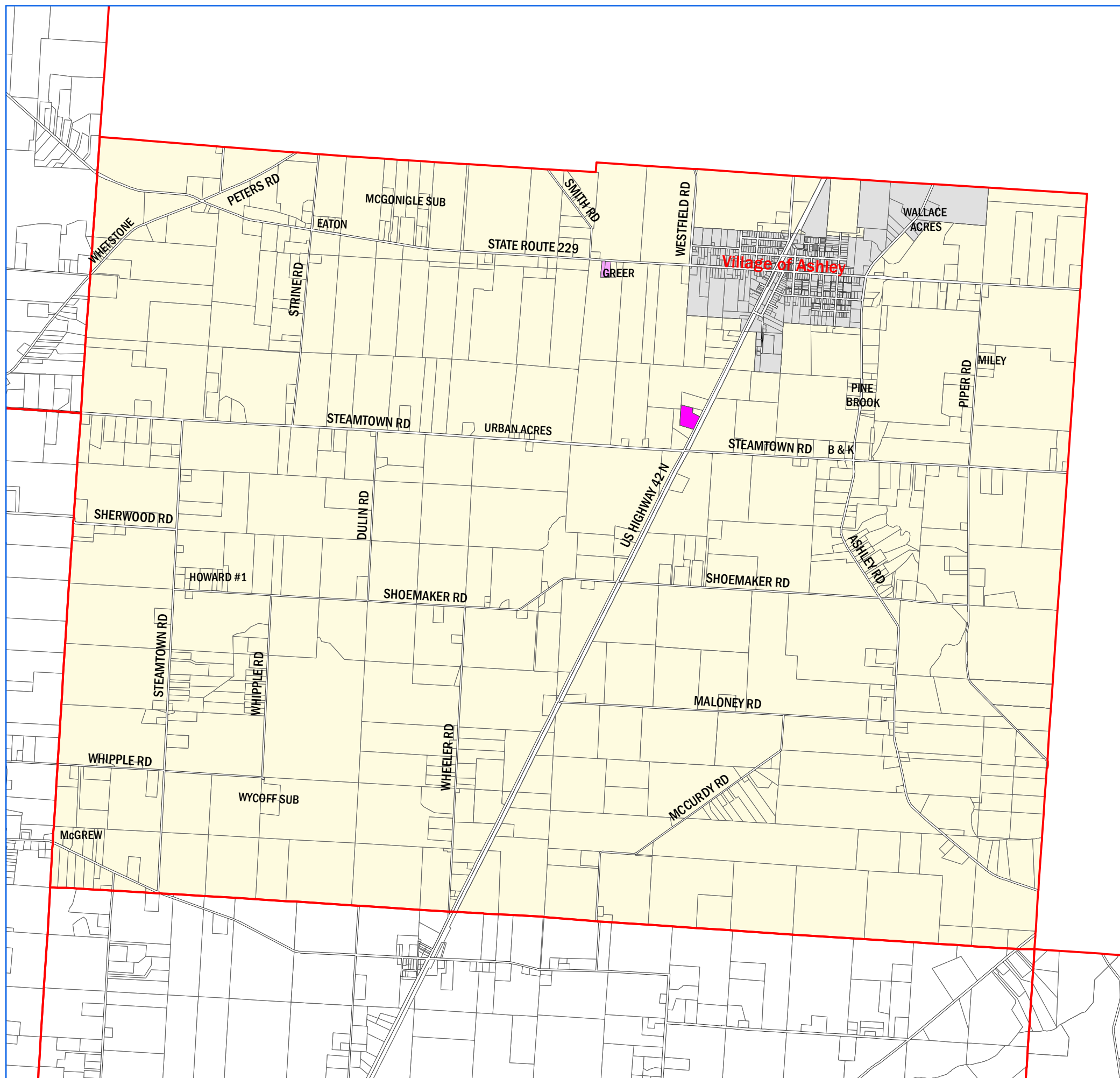


# Oxford Township Zoning Districts Map Delaware County, Ohio


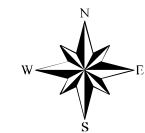
Official Zoning Map as amended \_\_\_\_\_

Board of Township Trustees

Zoning Inspector  
Oxford Township, Delaware County, Ohio



- Township Boundary
- Road Centerlines
- Road Right of Way
- Property Lines
- Farm Residence District
- Low Density Residential District
- Medium Density Residential District
- Planned Residential District
- Neighborhood Office District
- Neighborhood Commercial District
- Planned Commercial and Office District
- Industrial District
- Planned Industrial District
- Agricultural Preservation District
- Institutional District
- Planned Institutional District
- Recreational District
- Planned Recreational District
- Adult Entertainment District
- Village of Ashley
- Road



Prepared By: Delaware County Regional Planning Commission (740-833-2260)  
www.dcrpc.org  
Parcel Information Provided by The Delaware County Auditor's Office  
Further Information is available by contacting the Auditor's GIS Office (740-833-2070)  
Zoning Information provided by Oxford Township (740-368-5850)  
Printed 4/2/2020

