
























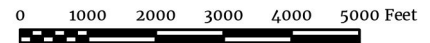
Harlem Township Zoning Districts Map Delaware County, Ohio

Official Zoning Map as amended _____

Board of Township Trustees _____

Zoning Inspector
Harlem Township, Delaware County, Ohio

-  Township Boundary
 -  Road Right of Way
 -  Property Lines
 -  Agricultural Residential District (AR-1)
 -  Farm Residential District (FR-1)
 -  Low Density Residential District (R-2)
 -  Harlem and Center Village Residential District (HCVR-1)
 -  Planned Residential District (PRD)
 -  Planned Unit Development (PUD)
 -  Planned Residential Conservation District (PRCD) *
 -  Neighborhood Office District (C-1)
 -  Neighborhood Commercial District (C-2)
 -  Harlem and Center Village Commercial District (HCVC)
 -  Planned Commercial and Office District (PCD)
 -  Industrial District (I)
 -  Planned Industrial District (PID)
 -  Mixed Use District A (MU-A)
 -  Mixed Use District B (MU-B)
 -  Cluster Residential Conservation District (CRCD-3)
 -  County Line Road Overlay District A (CLR-A)
 -  County Line Road Overlay District B (CLR-B)
 -  County Line Road Overlay District C (CLR-C)
- * The PRCD is an overlay for lands zoned AR-1 and FR-1 within the Township reviewed in accordance with Article XIII of the Zoning Resolution
-  rezone



Prepared By: Delaware County Regional Planning Commission (740-833-2260)
www.dcrpc.org
Parcel Information Provided by The Delaware County Auditor's Office
Further Information is available by contacting the Auditor's GIS Office (740-833-2070)
Zoning Information provided by Harlem Township (740-965-9177)
Printed: 2/7/2024

