
















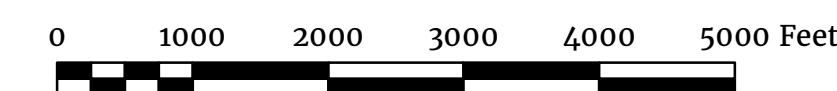
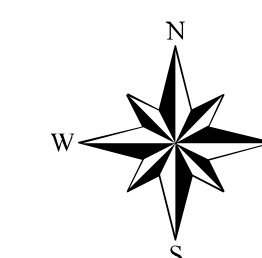
# Delaware Township Zoning Districts Map Delaware County, Ohio

Official Zoning Map as amended \_\_\_\_\_

Board of Township Trustees \_\_\_\_\_

Zoning Inspector  
Delaware Township, Delaware County, Ohio

-  Township Boundary
-  Incorporated Boundary
-  Road Right of Way
-  Property Lines
-  Rivers / Lakes
- Delaware Township Zoning**
-  Farm Residential District (FR-1)
-  Low Density Residential District (R-2)
-  Planned Residential District (PRD)
-  Neighborhood Commercial and Office District (C-1)
-  Planned Commercial and Office District (PCD)
-  Industrial District (I)
-  Planned Industrial District (PID)
-  Floodplain Regulatory District (FPRD)
-  City of Delaware
-  Historic Residence District (HRD)



Prepared By: Delaware County Regional Planning Commission (740-833-2260)  
www.dcrpc.org  
Parcel Information Provided by The Delaware County Auditor's Office  
Further Information is available by contacting the Auditor's GIS Office (740-833-2070)  
Zoning Information provided by Delaware Township (740-369-7872)  
Printed 3/17/2022

