

# Concord Township

## Zoning Districts Map

Delaware County, Ohio






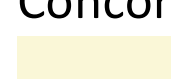











Official Zoning Map as amended \_\_\_\_\_

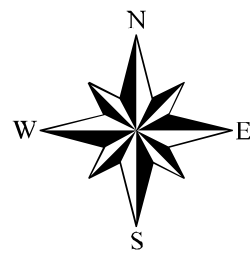
\_\_\_\_\_

\_\_\_\_\_

Board of Township Trustees \_\_\_\_\_

Zoning Inspector  
Concord Township, Delaware County, Ohio

-  Township Boundary
-  Road Right of Way
-  Property Lines
-  Rivers/Lakes
-  Incorporated Areas
- Concord Township Zoning**
-  Farm Residential District (FR-1)
-  Residential District (R-2)
-  Multi-Family Residential District (R-6)
-  Planned Residential District (PRD)
-  Neighborhood Business District (B-1)
-  Community Business District (B-2)
-  General Business District (B-3)
-  Outside Storage/Warehouse (B-4)
-  Industrial District (M-1)
-  General Industrial District (M-2)
-  Planned Commercial/Office (PCD)
-  Planned Industrial District (PID)



Prepared By: Delaware County Regional Planning Commission (740-833-2260)  
www.dcrpc.org

Parcel Information Provided by The Delaware County Auditor's Office  
Further Information is available by contacting the Auditor's GIS Office (740-833-2070)  
Zoning Information provided by Concord Township (740-881-5491)

Printed 2/24/2023

