




















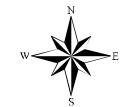
Brown Township Zoning Districts Map Delaware County, Ohio

Official Zoning Map as amended _____

Board of Township Trustees

Zoning Inspector
Brown Township, Delaware County, Ohio

-  Township Boundary
-  Incorporated Areas
-  Railroad
-  Road Right of Way
-  Property Lines
- Brown Township Zoning**
-  Farm Residence District (FR-1)
-  Low Density Residential District (R-2)
-  Medium Density Residential District (R-3)
-  Planned Residential District (PRD)
-  Neighborhood Office District (C-1)
-  Neighborhood Commercial District (C-2)
-  Planned Commercial and Office District (PC)
-  Industrial District (I)
-  Planned Industrial District (PI)
-  Agricultural Preservation District (A-1)
-  City of Delaware
-  River
-  Road



Prepared By: Delaware County Regional Planning Commission (740-833-2260)
www.dcrpc.org
Parcel Information Provided by The Delaware County Auditor's Office
Further Information is available by contacting the Auditor's GIS Office (740-833-2070)
Zoning Information provided by Brown Township (740-363-4222)
Printed 4/30/2020

