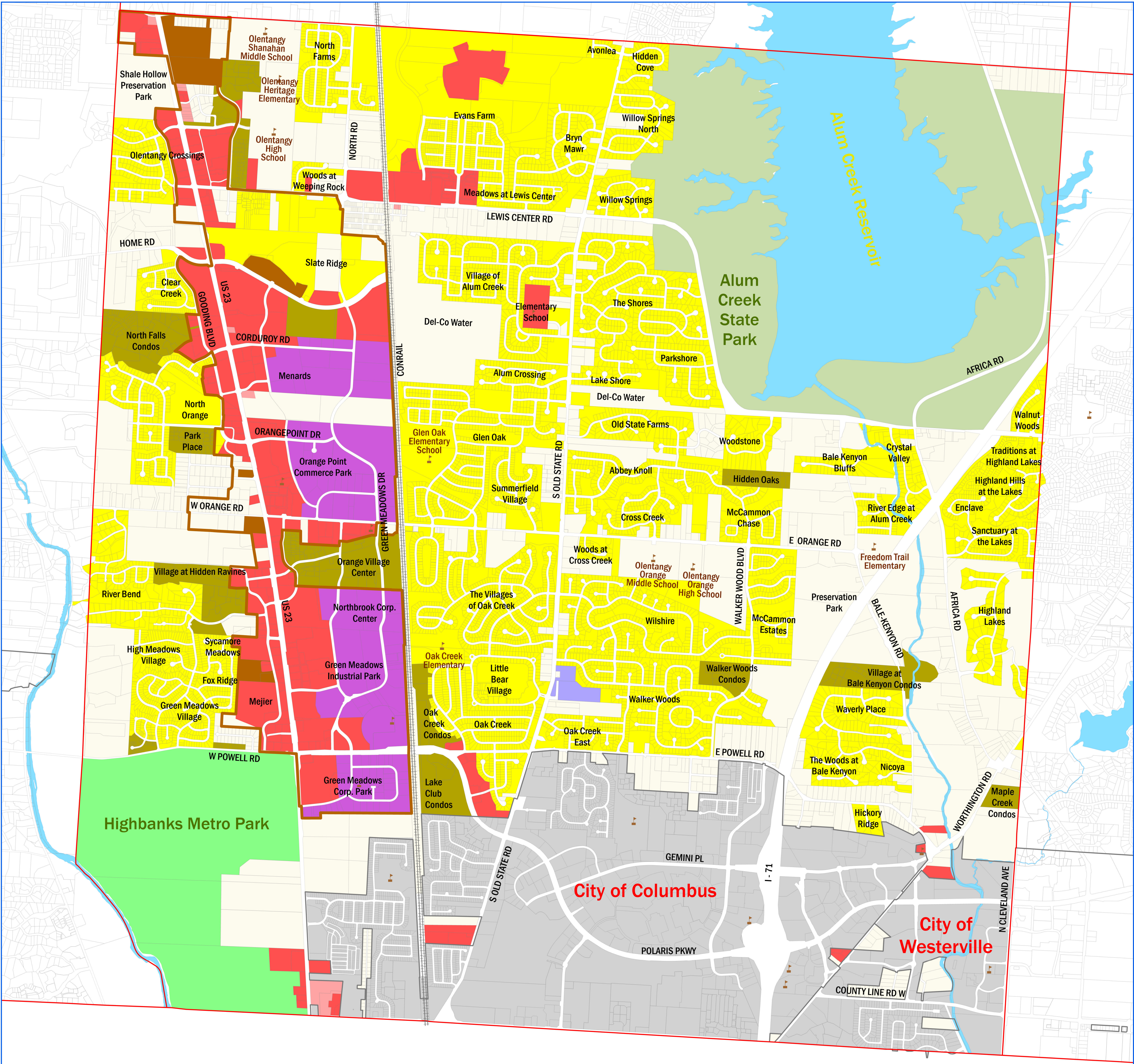


Orange Township Zoning Districts Map Delaware County, Ohio



Official Zoning Map as amended _____

Board of Township Trustees _____

Zoning Inspector
Orange Township, Delaware County, Ohio



- Existing Schools
- Township Boundary
- Incorporated Area Boundary
- Road Right of Way
- Property Lines
- Rivers / Lakes
- Farm Residence District (FR-1)
- Low Density Residence District (R-2)
- Medium Density Residence District (R-3)
- Single-Family Planned Residence District (SF-PRD)
- Multi-Family Planned Residence District (MF-PRD)
- Neighborhood Office District (C-1)
- Neighborhood Commercial District (C-2)
- Planned Commercial and Office District (PC)
- Planned Elderly Residential District (PERD)
- Industrial District (I)
- Planned Industrial District (PI)
- Agricultural Preservation District (A-1)
- RCOD, Route 23 Overlay (RCOD)
- RCOD Applied (RCOD)
- Alum Creek State Park
- Highbanks Park
- City of Columbus
- City of Westerville



Prepared By: Delaware County Regional Planning Commission (740-833-2260)
www.dcrpc.org
Parcel Information Provided by The Delaware County Auditor's Office
Further Information is available by contacting the Auditor's GIS Office (740-833-2070)
Zoning Information provided by Orange Township (740-548-5430)
Printed: 4/16/2024

