



























Orange Township Zoning Districts Map

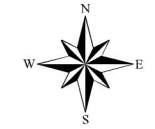
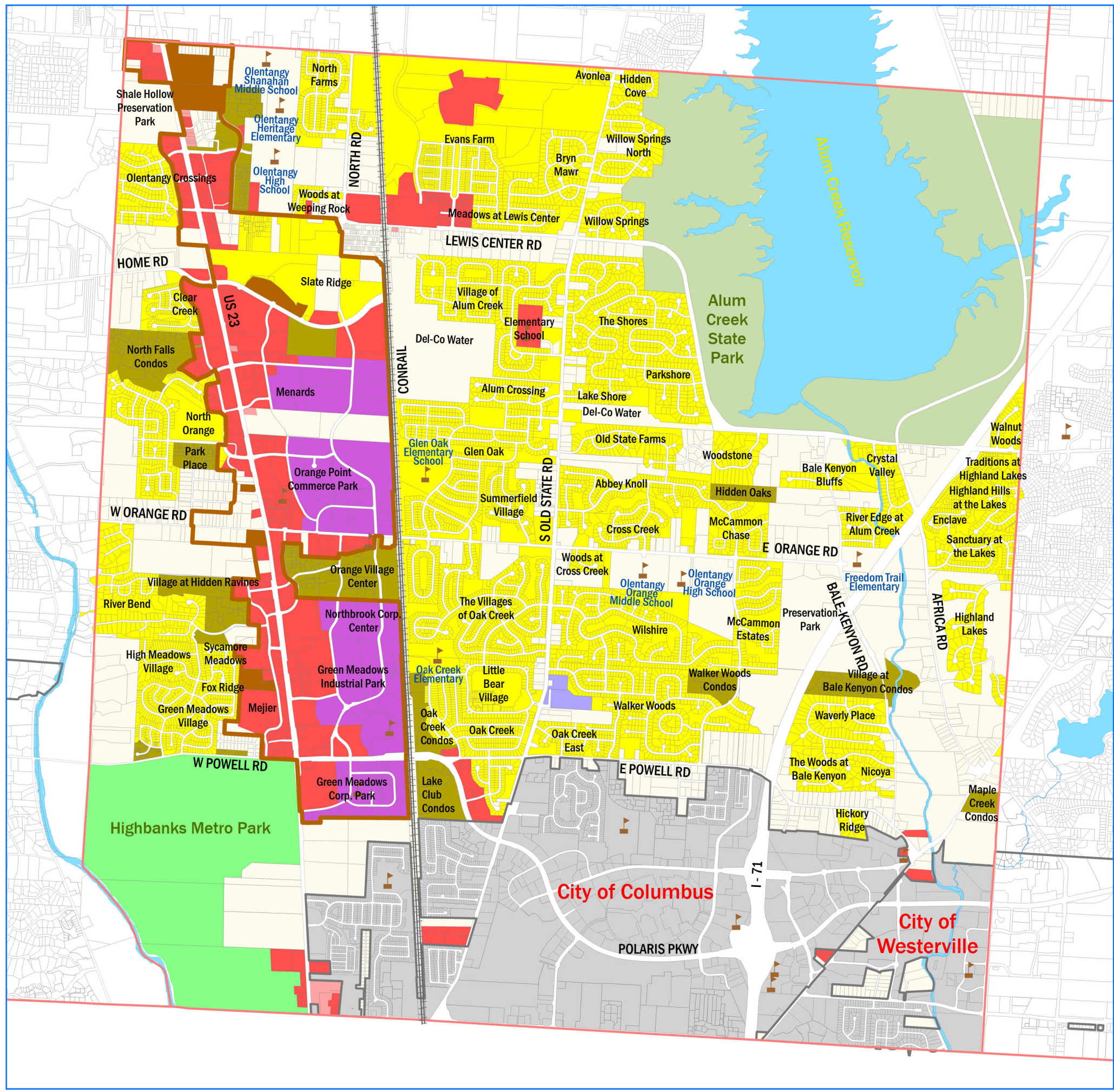
Delaware County, Ohio

Official Zoning Map as amended _____

Board of Township Trustees

Zoning Inspector
Orange Township, Delaware County, Ohio

-  Existing Schools
-  Railroads
-  Rezone
-  Township Boundary
-  Incorporated Area Boundary
-  Road Right of Way
-  Property Lines
-  Rivers / Lakes
-  Farm Residence District (FR-1)
-  Low Density Residence District (R-2)
-  Medium Density Residence District (R-3)
-  Single-Family Planned Residence District (SF-PRD)
-  Multi-Family Planned Residence District (MF-PRD)
-  Neighborhood Office District (C-1)
-  Neighborhood Commercial District (C-2)
-  Planned Commercial and Office District (PC)
-  Planned Elderly Residential District (PERD)
-  Industrial District (I)
-  Planned Industrial District (PI)
-  Agricultural Preservation District (A-1)
-  RCOD, Route 23 Overlay (RCOD)
-  RCOD Applied (RCOD)
-  Alum Creek State Park
-  Highbanks Park
-  City of Columbus
-  City of Westerville



Prepared By: Delaware County Regional Planning Commission (740-833-2260)
www.dcrpc.org
Parcel Information Provided by The Delaware County Auditor's Office
Further Information is available by contacting the Auditor's GIS Office (740-833-2070)
Zoning Information provided by Orange Township (740-548-5430)
Printed 4/16/2024

