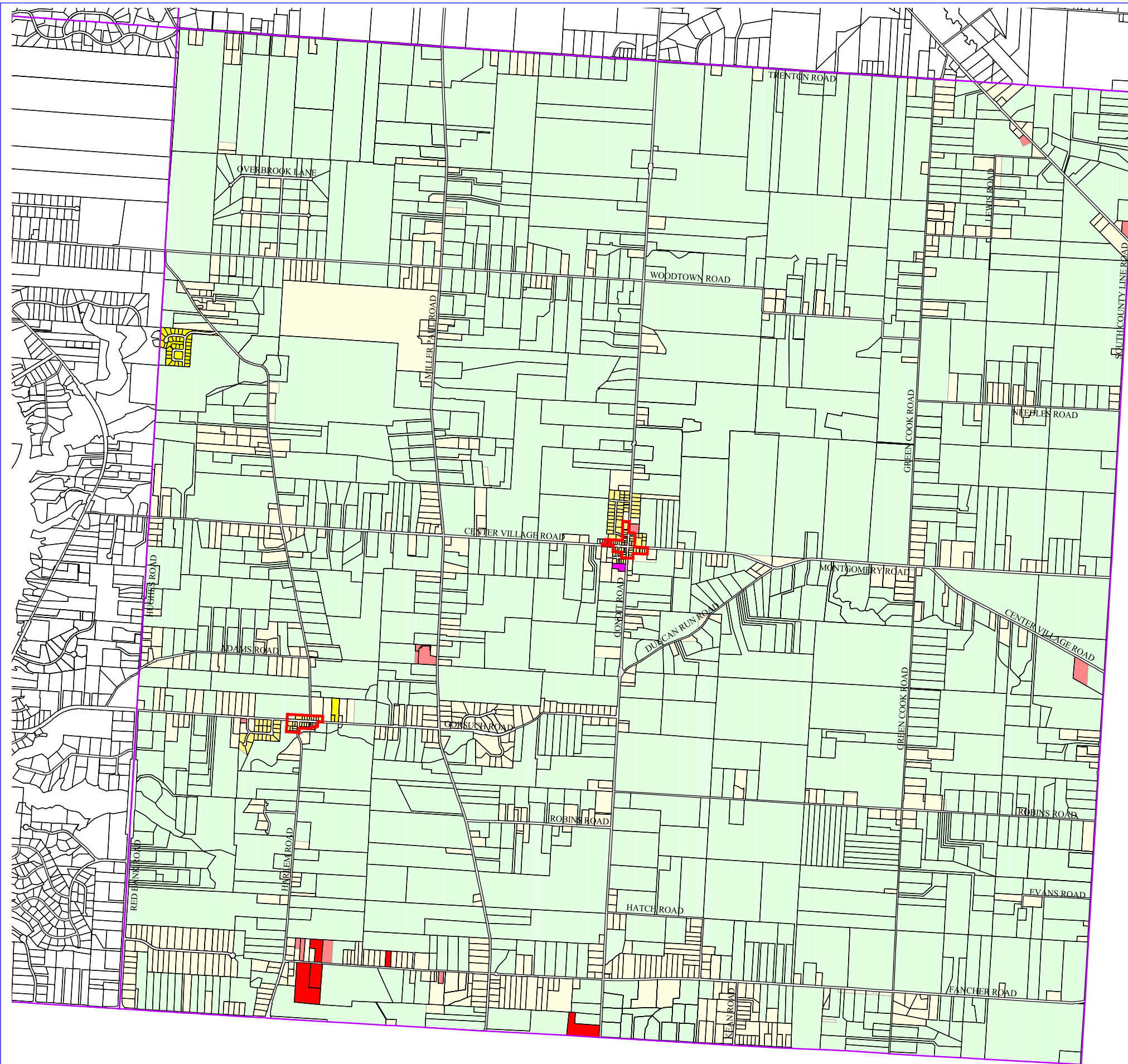


















ZONING DISTRICT MAP

Harlem Township
Delaware County, Ohio



-  Township Boundary
-  Road Right of Way
-  Property Lines
- Harlem Township Zoning**
-  Agricultural Residential District (AR-1)
-  Farm Residential District (FR-1)
-  Low Density Residential District (R-2)
-  Harlem and Center Village Residential District (HCVR-1)
-  Planned Residential District (PRD)
-  Planned Unit Development (PUD)
-  Planned Residential Conservation District (PRCD)
-  Neighborhood Office District (C-1)
-  Neighborhood Commercial District (C-2)
-  Planned Commercial and Office District (PCD)
-  Harlem and center Village Commercial District (HCVR)
-  Industrial District (I)
-  Planned Industrial District (PID)



Prepared By: Delaware County Regional Planning Commission (740-833-2260)
<http://www.dcrpc.org>
 Parcel Information Provided by The Delaware County Auditor's Office DALIS Project
 Further Information is available by contacting the DALIS Project Office (740-833-2070)
 Zoning Information from the Harlem Township (740-965-9177)
 Printed 4/17/2019