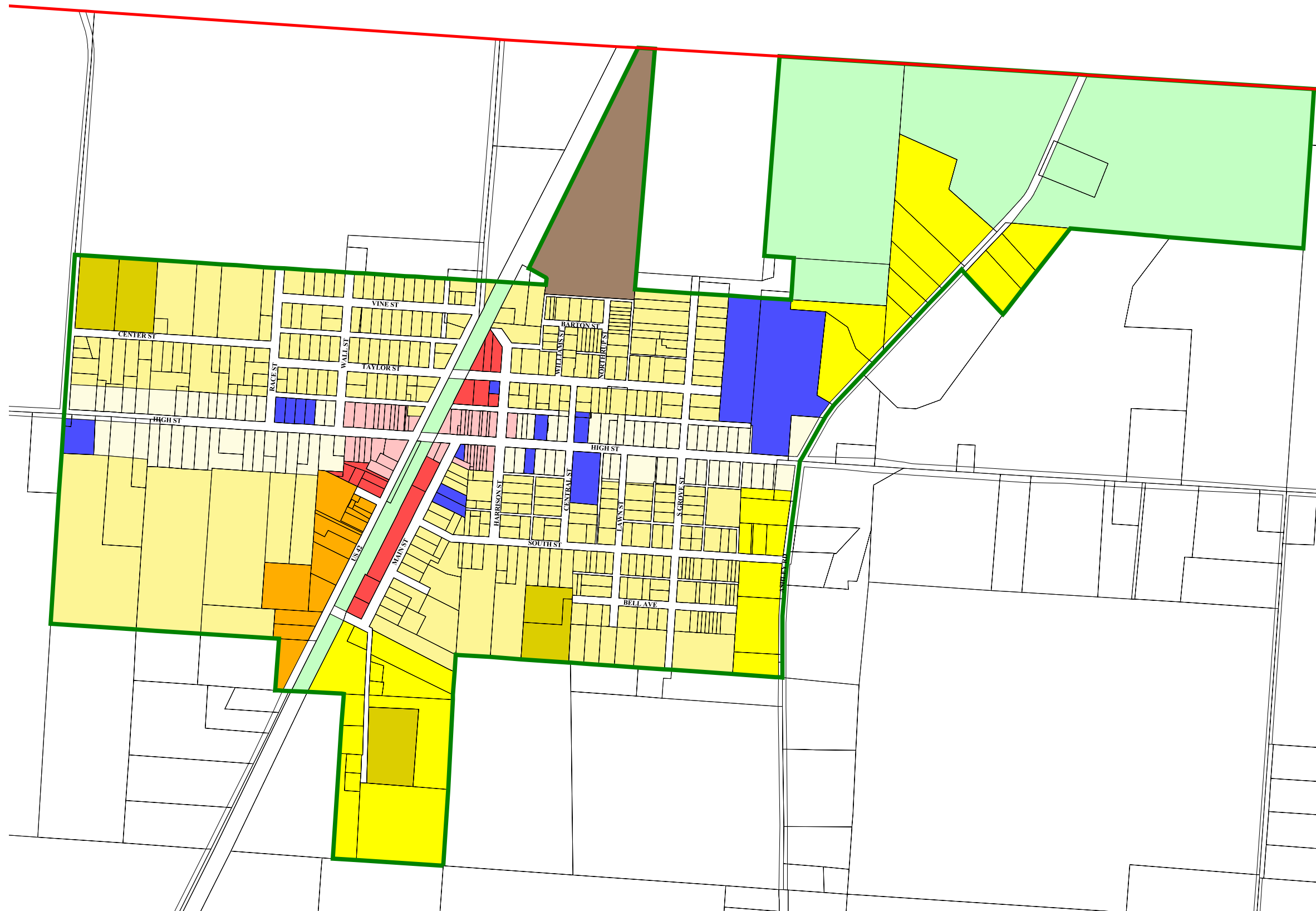
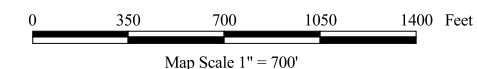



Zoning District Map

Village Of Ashley
Delaware County, Ohio



- Township Boundary
- Incorporated Areas
- Property Lines
- Road Right of Way
- Ashley Zoning
 - Historic Residential District R-1
 - Village Pattern Residential District R-2
 - Homestead Residential District R-3
 - Multi-Family Residential District R-4
 - Mobile Home District R-5
 - Manufacturing/Light Industrial District M-1
 - Village Commercial District C-1
 - Highway Commercial District C-2
 - Community Civic Use District I
 - Green Space District GS
 - Road Right of Way



Map Scale 1" = 700'

Prepared by Delaware County Regional Planning Commission
<http://www.dcrpc.org> (740) 833-2260
Zoning Data Provided by the Village of Ashley
Original Data Provided by the Delaware County Auditor's Office DALIS Project
(Parcels, Incorporated Area, and Township Boundary.)
(740)833-2070
Printed 12/17/2004